

DEPARTMENT OF TRANSPORTATION

CALTRANS DISTRICT 5
50 HIGUERA STREET
SAN LUIS OBISPO, CA 93401-5415
PHONE (805) 549-3101
FAX (805) 549-3329
TTY 711
www.dot.ca.gov/dist05/



*Making Conservation
a California Way of Life.*

January 25, 2022

Marjie Kirn
Executive Director
Santa Barbara County Association of Governments
260 North San Antonio Road, Suite B
Santa Barbara, CA 93110

Dear Ms. Kirn:

**UPDATE OF THE STATE HIGHWAY OPERATION AND PROTECTION PROGRAM (SHOPP)
FOR DISTRICT 5**

The California Department of Transportation (Caltrans) District 5 has included with this letter the status of SHOPP programming and project initiation documents (PID) under development in Santa Barbara County.

Caltrans is responsible for maintaining and operating approximately 50,000 lane-miles of the state highway system, the backbone of California's transportation infrastructure. This includes monitoring the condition and operational performance of the highways through periodic inspections, traffic studies, and system analysis. The SHOPP is funded through the State Highway Account supporting the State's priority for preserving the existing infrastructure.

The projects listed in Attachment 1 include programmed projects in progress and funded in the 2020 SHOPP program in Santa Barbara County as of December 31, 2021. These projects are comprised of SHOPP Major (greater than \$1.25M), Minor (less than \$1.25M), and Emergency Programs. Projects that have completed construction are not included in the list. In addition, Attachment 1 includes the 2022 SHOPP PID candidate project list that begins formal project development on July 1, 2022. The project listed in Attachment 2 include 2024 SHOPP PID project list that is currently in development. For future PID projects identified in the 10-Year Plan, please see Attachment 3.

Finally, Attachment 4 provides the list of Non-SHOPP projects that are captured in the 3-yr workplan. Please provide any updates as well as identify any new regionally or locally funded projects that Caltrans should be aware. Discussion of proposed scope, funding scenarios, delivery timeframes, potential impacts to the

Marjie Kirn, Executive Director
January 25, 2022
Page 2

State Highway System, and coordination responsibilities can help determine partnering opportunities as well as determine if the project will require traditional Non-SHOPP PID oversight or can be processed through our Permits Office. As a reminder, for Caltrans to add projects into the Non-SHOPP PID workplan it needs to be in your Regional Transportation Plan (RTP), be in Caltrans's 3-yr workplan, and have an executed cooperative agreement. For all Non-SHOPP questions please contact Garin Schneider at (805) 503-5025 or email Garin.Schneider@dot.ca.gov.

District 5 SHOPP Webviewer Tool

The District 5 SHOPP Webviewer tool is available to view current and future SHOPP projects from the approved SHOPP 10 Year Book that is within your region.

Visit

<https://caltrans.maps.arcgis.com/apps/webappviewer/index.html?id=97ceb019d16a4445acb3ae92cfaf8ca8>

Please share this information with your member agencies and encourage them to contact the appropriate Project Manager for specific project information. For more information on the attachments and to schedule a presentation of this material for an upcoming Technical Advisory Committee meeting, please contact Darron Hill, Office Chief of Programming and Asset Management at (805) 549-3926 or email Darron.Hill@dot.ca.gov.

Sincerely,



Richard Rosales
Deputy District Director Program/Project Management and Asset Management

Attachments

1. Programmed SHOPP Projects
2. 2024 SHOPP Project Lists
3. 2021 10 Year: Future Projects
4. 3 Year Non-SHOPP PID Workplan

Marjie Kirn, Executive Director
January 25, 2022
Page 3

Enclosure

cc. Richard Rosales, Scott Eades, Brandy Rider, Joe Erwin, Darron Hill, David Silberberger, Garin Schneider, Kelly McClendon, Melissa Streder, John Olejnik, Lindsay Leichtfuss, Berkley Lindt, David Emerson, Paul Valadao, Amy Donatello, Justin Borders, Mike Lew, Barak Miles, Joe Arnold, Nicholas Heisdorf, Sherri Martin, Kerry Henry, and Hana Mengsteab



PROGRAMMED/FUNDED SHOPP PROJECTS in Santa Barbara County January 2022 Semi-Annual List

(A) = Actual date RTL was achieved.

(T) = Proposed target RTL date

Minor A Projects

Note: Construction Award or Vote costs are actuals; otherwise Construction costs are estimates.

Route	Post Miles	EA Project Identifier	PPNO	Project Description	Project Name	Current Project Phase	Ready to List (Target/Actual)	Contract Acceptance (Target Date) Anticipated end of construction	Project Manager	SB-1 Funds	Cost (\$1,000) CON/RW
Programmed in 18/19											
101	46.9	1E010 0513000024	2462	Near Gaviota, at the Gaviota Safety Roadside Rest Area. Upgrade wastewater system. (201.235)	Gaviota Rest Area Water Systems Upgrade	CON	6/20/2019 (A)	5/20/2022	Sherri Martin 916-764-2950 sherri.martin@dot.ca.gov	No	\$5,091 Award/\$25
Programmed in 19/20											
Var	Var	1M660 0520000038		In Santa Barbara County on Various Routes at Various Locations. Replace 24" culvert, extend 36" culvert and provide traffic control. EFA Contract 05A2256	Culvert Replacement	CON	2/26/2020 (A)	6/30/2022	Berkeley Lindt 805-549-3315 berkeley.lindt@dot.ca.gov	No	\$240/\$0
Var	Var	1M680 0520000041		In Santa Barbara County on Various Routes at Various Locations. Replace damaged guardrail to current standards. Set kral. EFA Contract 05A2255	101/192 Guardrail	CON	4/2/2020 (A)	6/30/2022	Berkeley Lindt 805-549-3315 berkeley.lindt@dot.ca.gov	No	\$110/\$0
Var	Var	1M690 0520000042		In Santa Barbara and San Luis Obispo Counties on Route 101 at Various Locations. Repair and Replace irrigation facilities and provide traffic control. EFA Contract 05A2258 (Project in SB and SLO counties)	Irrigation Repair	CON	4/17/2020 (A)	6/30/2022	Berkeley Lindt 805-549-3315 berkeley.lindt@dot.ca.gov	No	\$150/\$0
1	R36.4/49.2	1G130 0514000110	2586	Near Santa Maria, from Solomon Road to Route 166. Pavement rehabilitation. (201.121) *SB1	Solomon Canyon CAPM	CON	1/3/2020 (A)	2/18/2022	Justin Borders 916-995-1421 justin.borders@dot.ca.gov	Yes	\$9,493 Award/\$253
101	2.6/R4.8	1C821 0517000082	2426	In Carpinteria, from Casitas Pass Overcrossing to 0.5 mile south of South Padaro Lane. Rehabilitate roadway. (201.120) *SB1 *CMGC project combined with 0N701 into 0N7AU (0520000030) for construction.	SB 101 Rehab-Carpinteria	CON	2/4/2020 (A)	2/2/2023	David Emerson 805-748-1315 david.emerson@dot.ca.gov	Yes	\$44,478 Award/\$4,880
192	15.4/15.6	39610 0500000514	0335	Near Carpinteria, at Arroyo Parida Creek Bridge #51-113. Replace bridge (scour). (201.111) <u>This project was downscoped to complete the mitigation work as the bridge work is being done by emergency project 1J670 due to storm damage.</u>	Arroyo Parida Bridge Replacement	CON	3/12/2020 (A)	4/26/2024	Justin Borders 916-995-1421 justin.borders@dot.ca.gov	No	\$296 Award/\$381
101	R7.3/9.2	1C823 0517000084	2426C	In and near Summerland, from 0.2 mile north of Padaro Lane Overcrossing to 0.2 mile north of Sheffield Avenue. Rehabilitate roadway. (201.120) *SB1 *CMGC project combined with STIP project 0N703 into 0N73U (0520000166) for construction.	SB 101 Rehab-Summerland	CON	6/26/2020 (A)	7/9/2024	David Emerson 805-748-1315 david.emerson@dot.ca.gov	Yes	\$34,633 Award/\$270
101	56.0	1F790 0514000061	2561	Near Buellton, at Nojoqui Creek Bridge No. 51-0018L/R. Bridge rail replacement and widening. (201.112) *SB1	Nojoqui Creek Bridge (51-0018) Railing Upgrade	CON	3/20/2020 (A)	5/31/2023	Barak Miles 916-995-7456 barak.miles@dot.ca.gov	Yes	\$6,486 Award/\$99
101	70.9	1F500 0514000003	2522	In Los Alamos, at Route 101/135 Separation No. 51-0073L/R. Replace bridge decks. (201.110) *SB1	101/135 Bridge Deck Replacement	CON	6/18/2020 (A)	1/17/2023	Sherri Martin 916-764-2950 sherri.martin@dot.ca.gov	Yes	\$12,702 Award/\$5

NOTE: For information about the SHOPP program projects contact
Wendy Howard, SHOPP FTIP Coordinator at (805) 788-8978
or wendy.howard@dot.ca.gov



PROGRAMMED/FUNDED SHOPP PROJECTS in Santa Barbara County January 2022 Semi-Annual List

(A) = Actual date RTL was achieved.

(T) = Proposed target RTL date

Minor A Projects

Note: Construction Award or Vote costs are actuals; otherwise Construction costs are estimates.

Route	Post Miles	EA Project Identifier	PPNO	Project Description	Project Name	Current Project Phase	Ready to List (Target/Actual)	Contract Acceptance (Target Date) Anticipated end of construction	Project Manager	SB-1 Funds	Cost (\$1,000) CON/RW
Programmed in 19/20 (continued)											
VAR	VAR	1H990 0517000047	2735	In various counties on various routes throughout District 5. Replace and upgrade existing field detection elements for the Traffic Management Systems (TMS). (201.315) (Project in MON, SBt, SCR, SLO and SB counties) *SB1	TMS Detection Repair	CON	6/18/2020 (A)	2/28/2023	Nicholas Heisdorf 805-835-6558 nicholas.heisdorf@dot.ca.gov	Yes	\$4,990 Award/\$21
101	78.4/79.0	1H980 0517000043	N/A	In Santa Barbara County near Santa Maria at Solomon Summit Undercrossing #51-191. Rehabilitate pavement. (201.122)	Solomon Summit Ramps Rehab	Closeout	8/16/2019 (A)	7/16/2020 (A)	Mike Lew 805-835-6341 mike.lew@dot.ca.gov	No	\$1,169 Award/\$19
101	45.5	0K330 0512000068	3330	On Route 101 in Santa Barbara County, near Gaviota State Park and just south of Gaviota Safety Roadside Rest Area. Rehabilitate and upgrade existing drainage system.	Gaviota Culvert Replacement	PS&E/RW	6/5/2020 (T)	12/20/2021	Justin Borders 916-995-1421 justin.borders@dot.ca.gov	No	\$3,600/\$146
Programmed in 20/21											
Var	Var	1N490 0521000023	N/A	In Santa Barbara and San Luis Obispo Counties on Various Routes at Various Locations. Repair Erosion (Project in SLO and SB counties)	SB/SLO Var Drainage	CON	6/1/2021 (A)	6/30/2022	Berkeley Lindt 805-549-3315 berkeley.lindt@dot.ca.gov	No	\$333/\$0
101	49.6	1N010 0520000107	N/A	In Santa Barbara County on Highway 101 at 0.8 mile north of the 1/101 separation. Reconstruct slope. EFA Contract	Nojoqui Grade Slope Repair	CON	5/11/2021 (A)	6/30/2022	Berkeley Lindt 805-549-3315 berkeley.lindt@dot.ca.gov	No	\$333/\$0
150	0.3	1N460 0521000020	N/A	In Santa Barbara County on State Route 150 at .3 mile from Highway 101. Replace culvert, restore roadway. EFA Contract	SB 150 Sinkhole	CON	5/5/2021 (A)	6/30/2022	Berkeley Lindt 805-549-3315 berkeley.lindt@dot.ca.gov	No	\$150/\$0
101	8.4/8.8	1N970 0521000153	N/A	In Santa Barbara County on State Route 101 at 0.1 mile north to 0.5 mile north of the Evans Avenue Undercrossing. Clear unsheltered encampment. EFA Contract	Summerland Cliffs Encampment	CON	6/3/2021 (A)	6/30/2022	Berkeley Lindt 805-549-3315 berkeley.lindt@dot.ca.gov	No	\$150/\$0
Var	Var	1N030 0520000105	N/A	In Various Counties on Various Routes at Various Locations. Various electrical repairs. EFA Contract (Project in MON, SBt, SCR, SLO and SB counties)	D5 Electrical Repairs	CON	5/13/2021 (A)	6/30/2022	Berkeley Lindt 805-549-3315 berkeley.lindt@dot.ca.gov	No	\$333/\$0
Var	Var	1N980 0521000154	N/A	In Various Counties on Various Routes at Various Locations. Replace cameras. Replace batteries. Install census stations. This was a bid job that was advertised twice but failed to receive the minimum number of bids both times. EFA Contract (Project in MON, SBt, SCR, SLO and SB counties)	CTV/MVOS/Census stations	CON	6/17/2021 (A)	6/30/2022	Berkeley Lindt 805-549-3315 berkeley.lindt@dot.ca.gov	No	\$270/\$0
Var	Var	1N000 0520000106	N/A	In Various Counties on Various Routes at Various Locations. Various irrigation repairs. EFA Contract (Project in MON, SBt, SCR, SLO and SB counties)	D5 Irrigation Repairs	CON	3/29/2021	6/30/2022	Berkeley Lindt 805-549-3315 berkeley.lindt@dot.ca.gov	No	\$333/\$0
154	22.9/23.2	1C420 0512000141	2392	Near Lake Cachuma at Cold Spring Canyon Bridge No. 51-0037. Install inspection access system below bridge and paint structure. (201.110) *SB1	Cold Spring Bridge Maintenance Inspection Access	CON	6/24/2020 (A) 8/04/2020 (T)	5/30/2023	Sherri Martin 916-764-2950 sherri.martin@dot.ca.gov	Yes	\$8,546 Award/\$50

NOTE: For information about the SHOPP program projects contact Wendy Howard, SHOPP FTIP Coordinator at (805) 788-8978 or wendy.howard@dot.ca.gov



PROGRAMMED/FUNDED SHOPP PROJECTS in Santa Barbara County January 2022 Semi-Annual List

(A) = Actual date RTL was achieved.

(T) = Proposed target RTL date

Minor A Projects

Note: Construction Award or Vote costs are actuals; otherwise Construction costs are estimates.

Route	Post Miles	EA Project Identifier	PPNO	Project Description	Project Name	Current Project Phase	Ready to List (Target/Actual)	Contract Acceptance (Target Date) Anticipated end of construction	Project Manager	SB-1 Funds	Cost (\$1,000) CON/RW
Programmed in 20/21 (continued)											
154	21.3	1H630 0516000113	N/A	In Santa Barbara County near Lake Cachuma at 0.31 mile west of Paradise Road. Culvert invert paving with fish passage. (201.151)	Bear Creek Culvert Invert Paving	CON	12/3/2020 (A)	12/29/2023	Barak Miles 916-995-7456 barak.miles@dot.ca.gov	No	\$1,005 Award/\$21
101	70.9	1F501 0520000069	2522Y	In Los Alamos, from 0.3 mile south to 0.3 mile north of Route 101/135 Separation No. 51-0073L/R; also on Route 135 (PM 0.1). Landscape mitigation for bridge replacement project EA 1F500. (201.110)	101/13Landscape Mitigation	PS&E	5/16/2022 (T)	7/15/2026	Sherri Martin 916-764-2950 sherri.martin@dot.ca.gov	No	\$350/\$0
166	8.1/8.1	1K100 0518000122	2870	In Santa Barbara County, in Santa Maria, at Miller Street. Modify traffic signal. (201.010)	Miller Street Signal Modification	CON	11/18/2020 (A)	2/28/2022	Barak Miles 916-995-7456 barak.miles@dot.ca.gov	No	\$613 Award/\$20
135	16.5, 17.3/17.6	1J470 0517000184	2745	In Santa Barbara County at Bunny Avenue (PM 16.5) and from Roemer Way to Preisker Lane (PM17.3/17.6). Construct signal, sidewalk and highway lighting. (201.010)	Bunny Avenue and North Broadway Ped Improvements	CON	3/1/2021 (A)	8/3/2022	Barak Miles 916-995-7456 barak.miles@dot.ca.gov	No	\$1,716 Award/\$122
101	4.4/R7.7	1C822 0517000083	2426A	In and near Summerland, from 0.9 mile south of South Padaro Lane Undercrossing to 0.6 mile north of Padaro Lane Overcrossing. Rehabilitate roadway. (201.120) *SB1 *CMGC project combined with 0N702 into 0N72U (0520000169) for construction.	SB 101 Rehab-Padaro	CON	4/01/2021 (A)	11/8/2024	Joseph Arnold 805-441-3760 joseph.arnold@dot.ca.gov	Yes	\$85,907 Award/\$0
135	11.7/17.8	1G970 0516000008	2629	In Santa Barbara County, in and near Santa Maria from Lakeview Rd to Route 101/135 Separation . Pavement preservation. (201.121) *SB1	Santa Maria CAPM	CON	4/06/2021 (A)	9/9/2022	Barak Miles 916-995-7456 barak.miles@dot.ca.gov	Yes	\$13,945 Award/\$378
101 135 & 246	VAR	1G960 0516000006	2628	In Santa Barbara and San Luis Obispo Counties, on Routes 101, 135, and 246 at various locations. Install Accessible Pedestrian Signals (APS) push buttons, Countdown Pedestrian Signals (CPS) heads, pedestrian barricades, and crosswalk signage to improve pedestrian and bicycle safety. (201.015)	Pedestrian Signals SB/SLO	CON	4/20/2021 (A)	2/21/2023	Mike Lew 805-835-6341 mike.lew@dot.ca.gov	No	\$532 Award/\$378
101	11.0	1E040 0513000027	2468	In the city of Santa Barbara, at Butterfly Lane Pedestrian Undercrossing. Construct pedestrian ramps and sidewalks to comply with ADA standards. (201.361)	Butterfly Lane PUC ADA	CON	2/11/2021 (A) 10/01/2020 (T)	5/22/2023	David Emerson 805-748-1315 david.emerson@dot.ca.gov	No	\$4,507 Award/\$970
101	68.7/91.0	1H850 0517000001	2699	In Santa Barbara County and San Luis Obispo from Alisos Canyon Road to Los Berros Road at various locations. Roadside Safety Improvements. (201.235) (Project in SB; some work in SLO)	Santa Maria Roadside Safety Improvement Project	CON	3/12/2021 (A)	8/15/2022	Paul Valadao 916-764-9123 paul.valadao@dot.ca.gov	No	\$4,883 Award/\$25
101	2.6/R4.8	1C8A1 0520000052	2426Y	In Carpinteria, from Casitas Pass Overcrossing to 0.5 mile south of South Padaro Lane. Environmental mitigation (highway planting) for EA 1C821. (201.120) *Approved 14-month allocation time extension	SB 101 Rehab-Segment 4A Mitigation Planting	PS&E	4/1/2021 (A)*	2/26/2024	David Emerson 805-748-1315 david.emerson@dot.ca.gov	No	\$2,800/\$0
101	R7.3/9.2	1C8C1 0502000066	2429Y	In and near Summerland, from 0.2 mile north of Padaro Lane Overcrossing to 0.2 mile north of Sheffield Avenue. Environmental mitigation (highway planting) for EA 1C823. *Approved 20-month allocation time extension	SB 101 Rehab-Segment 4C Mitigation Planting	PS&E	6/30/2021 (A)*	11/8/2023	David Emerson 805-748-1315 david.emerson@dot.ca.gov	No	\$2,000/\$0

NOTE: For information about the SHOPP program projects contact
Wendy Howard, SHOPP FTIP Coordinator at (805) 788-8978
or wendy.howard@dot.ca.gov



PROGRAMMED/FUNDED SHOPP PROJECTS in Santa Barbara County January 2022 Semi-Annual List

(A) = Actual date RTL was achieved.

(T) = Proposed target RTL date

Minor A Projects

Note: Construction Award or Vote costs are actuals; otherwise Construction costs are estimates.

Route	Post Miles	EA Project Identifier	PPNO	Project Description	Project Name	Current Project Phase	Ready to List (Target/Actual)	Contract Acceptance (Target Date) Anticipated end of construction	Project Manager	SB-1 Funds	Cost (\$1,000) CON/RW
Programmed in 21/22											
154	R31.82/R32.070	1H450 0516000075	2651	In the city of Santa Barbara, from La Colina Road Undercrossing (UC) No. 51-0256 to Primavera Road UC No. 51-0257. Upgrade bridge railing and reconstruct abutment for bridge rehabilitation. (201.110) *SB1	Rehab Primavera & La Colina Bridges	CON	7/1/2021 (A)	8/16/2023	Barak Miles 916-995-7456 barak.miles@dot.ca.gov	Yes	\$5,509 Award/\$3
1	M33.1	1F810 0514000063	2563	Near Lompoc, at San Antonio Creek Bridge No. 51-0237 L/R. Bridge scour mitigation. (201.111) *SB1	San Antonio Creek Bridge Scour Mitigation	CON	6/22/2021 (A)	5/9/2023	Barak Miles 916-995-7456 barak.miles@dot.ca.gov	Yes	\$600 Award/\$83
101	33.8/44.8	1P050 0521000161	3066	In Santa Barbara County near Gaviota from the El Capitan Park Under Crossing to the Beckstad Over Crossing. Drainage repair, winter drainage preparation, bridge repair, fence repair, repair embankment, install rockfall mitigation, install erosion control. (201.130)	Alisal Fire Restoration	CON	10/21/2021 (A)	6/30/2022	Berkeley Lindt 805-549-3315 berkeley.lindt@dot.ca.gov	No	\$7,600/\$100
101	12.3/13.2	1K380 0520000033	N/A	In the City of Santa Barbara from Sycamore Creek Bridge to 0.2 miles south of Garden Street. Rehabilitate landscape planting and irrigation. (201.210)	SB Planting Rehab	PS&E/RW	12/2/2021 (A)	8/4/2025	David Emerson 805-748-1315 david.emerson@dot.ca.gov	No	\$1,250/\$20
1/246	19.3/20.6, 8.3/9.5	1H010 0516000012	2632	In Lompoc, at combined segment of Route 246 and Route 1, on Route 246, from 0.3 mile west of V Street to H Street; also on Route 1, from H Street to 12th Street. Upgrade Americans with Disabilities Act (ADA) curb ramps, cold plane pavement and place Hot Mix Asphalt (HMA) pavement. (201.121) *SB1	Lompoc CAPM	PS&E/RW	12/15/2021 (A)	11/15/2023	Justin Borders 916-995-1421 justin.borders@dot.ca.gov	Yes	\$7,802/\$563
154	24.0/29.2	1M370 05190000130	3011	Near the city of Santa Barbara, from east of East Camino Cielo to east of San Antonio Creek Road at various locations. Place High Friction Surface Treatment (HFST) and construct centerline rumble strip. (201.010)	San Antonio Creek Bridge Scour Mitigation	CON	9/8/2021 (A)	12/28/2022	Barak Miles 916-995-7456 barak.miles@dot.ca.gov	No	\$3,691 Award/\$0
135	10.6/17.6	1H960 0517000039	2703	In Santa Maria, at various locations from Union Valley Parkway to Preisker Lane. Improve safety by modifying signals at intersections and constructing curb ramps. (Additional \$2,233,000 from local contribution by City of Santa Maria). (201.010)	Route 135 Signal Modifications	PS&E/RW	3/7/2022 (T)	2/27/2024	Barak Miles 916-995-7456 barak.miles@dot.ca.gov	No	\$8,888/\$540
101	46.2/52.3	1H860 0517000002	2700	Near Gaviota, from 0.1 mile south of Gaviota Beach State Park to Old Coast Highway. Rehabilitate pavement. (201.121) (G13 Contingency) *SB1	Gaviota-Nojoqui Rehab	PS&E/RW	5/3/2022(T)	12/29/2023	Justin Borders 916-995-1421 justin.borders@dot.ca.gov	Yes	\$61,719/\$131
101	21.4/21.9	1H430 0516000073	2649	In Goleta, from Route 217 to 0.3 mile north of San Jose Creek Bridge No. 51-0163L/R. Replace bridges. (201.110) (G13 Contingency) *SB1	San Jose Creek Bridge Replacement	PS&E/RW	5/2/2022 (T)	7/23/2025	Justin Borders 916-995-1421 justin.borders@dot.ca.gov	Yes	\$19,948/\$168
217	0.9/1.4	1C360 0512000134	2386	Near Goleta, from 0.2 mile south to 0.4 mile north of San Jose Creek Bridge No. 51-0217. Replace bridge. (201.110) (G13 Contingency) *SB1	San Jose Creek Bridge Replacement	PS&E/RW	5/26/2022 (T)	8/12/2025	Justin Borders 916-995-1421 justin.borders@dot.ca.gov	Yes	\$28,807/\$833

NOTE: For information about the SHOPP program projects contact Wendy Howard, SHOPP FTIP Coordinator at (805) 788-8978 or wendy.howard@dot.ca.gov



PROGRAMMED/FUNDED SHOPP PROJECTS in Santa Barbara County January 2022 Semi-Annual List

(A) = Actual date RTL was achieved.

(T) = Proposed target RTL date

Minor A Projects

Note: Construction Award or Vote costs are actuals; otherwise Construction costs are estimates.

Route	Post Miles	EA Project Identifier	PPNO	Project Description	Project Name	Current Project Phase	Ready to List (Target/Actual)	Contract Acceptance (Target Date) Anticipated end of construction	Project Manager	SB-1 Funds	Cost (\$1,000) CON/RW
Programmed in 21/22 (continued)											
154	R2.6	1C410 0512000139	2391	Near Los Olivos, at Alamo Pintado Pedestrian Bridge No. 51-0076Y. Replace bridge. (201.110) *SB1	Alamo Pintado Pedestrian Bridge	PS&E/RW	5/16/2022 (T)	1/15/2025	Sherri Martin 916-764-2950 sherri.martin@dot.ca.gov	Yes	\$3,800/\$200
154	R5.8/R6.1	1H310 0516000060	2674	In Santa Barbara County, in Santa Ynez, from 0.2 mile east to 0.1 mile west of Edison Street/Baseline Avenue. Construct a roundabout to improve operations and safety. (201.310)	154/Baseline-Edison Intersection Improvements	PS&E/RW	6/28/2022 (T)	1/31/2024	Sherri Martin 916-764-2950 sherri.martin@dot.ca.gov	No	\$6,827/\$188
101	9.9/10.6	1C843 0521000089	2426W	In and near the city of Santa Barbara, from 0.1 mile south of San Ysidro Avenue Overcrossing to 0.1 mile north of Olive Mill Overcrossing. Replace median barrier, drainage systems, pavement, and upgrade guardrail. Early Work Package No. 1 for Construction Manager/General Contractor (CMGC) parent project EA 1C824. (Local contribution for PA&ED, PS&E and R/W Sup as part of STIP project EA 0N70B.) (201.015)	SB 101 Safety Rehab (Segment 4D-Montecito Work Package 1)	PS&E/RW	11/1/2022 (T)	1/14/2025	Joseph Arnold 805-441-3760 joseph.arnold@dot.ca.gov	No	\$29,200/\$0
Programmed in 22/23											
1, 41, 46, 101 & 135	VAR	1M740 0520000058	3026	In San Luis Obispo and Santa Barbara Counties on Routes 1, 41, 46, 101, and 135 at various locations. Install both centerline and edge line rumble strips and upgrade striping and pavement markings. (201.010) (Project in SB and SLO counties)	SB/SLO Rumble Strip, Delineation, Sign Project	PS&E/RW	7/7/2022 (T)	7/1/2023	Amy Donatello 916-995-0928 amy.donatello@dot.ca.gov	No	\$2,510/\$0
101, 135	VAR	1A640 0500020420	N/A	In Santa Barbara County on Rte 101, 0.2 mile south of Clark Ave OC to the Santa Barbara/San Luis Obispo Co lines; and on Rte 135 from 0.2 mile south of E Clark Ave UC to the Santa Maria Maintenance Station. Highway planting rehabilitation. (201.210)	SB 101 Maintenance Worker Safety - Carrillo to Mission	PA&ED	11/3/2022 (T)	7/15/2027	Sherri Martin 916-764-2950 sherri.martin@dot.ca.gov	No	\$1,250/\$10
101	9.2/11.9	1C824 0519000053	2426D	In and near the city of Santa Barbara, from 0.2 mile north of Sheffield Drive Undercrossing to 0.4 mile south of Sycamore Creek Bridge. Upgrade median barrier, enhance highway worker safety, rehabilitate drainage systems and pavement, and install Transportation Management System (TMS) elements. (Local contribution for PA&ED, PS&E and R/W Sup as part of STIP project EA 0N70B.) (201.015)	SB 101 Safety Rehab (Segments 4D-4E)	PS&E/RW	9/6/2022 (T)	11/24/2025	Joseph Arnold 805-441-3760 joseph.arnold@dot.ca.gov	No	\$15,000/\$0

NOTE: For information about the SHOPP program projects contact Wendy Howard, SHOPP FTIP Coordinator at (805) 788-8978 or wendy.howard@dot.ca.gov



PROGRAMMED/FUNDED SHOPP PROJECTS in Santa Barbara County January 2022 Semi-Annual List

(A) = Actual date RTL was achieved.

(T) = Proposed target RTL date

Minor A Projects

Note: Construction Award or Vote costs are actuals; otherwise Construction costs are estimates.

Route	Post Miles	EA Project Identifier	PPNO	Project Description	Project Name	Current Project Phase	Ready to List (Target/Actual)	Contract Acceptance (Target Date) Anticipated end of construction	Project Manager	SB-1 Funds	Cost (\$1,000) CON/RW
Programmed in 22/23 (continued)											
101	4.4/R7.7	1C8B1 0520000063	2427Y	Near Summerland, from 0.9 mile south of South Padaro Lane Undercrossing to 0.6 mile north of Padaro Lane Overcrossing. Landscape and environmental mitigation (highway planting) for EA 1C822. (201.120)	SB 101 Rehab-Segment 4B Mitigation Planting	PS&E	10/24/2022 (T)	10/26/2024	Joseph Arnold 805-441-3760 joseph.arnold@dot.ca.gov	No	\$2,250/\$0
1	0.0/0.3	1H440 0516000074	2650	Near Guadalupe, at the Santa Maria River Bridge No. 49-0042; also in Santa Barbara County (PM 50.3/50.6). The bridge is scour critical and needs to be replaced. The existing bridge will be used for traffic handling during construction and then demolished. The highway will need to be realigned as a result of the new bridge location. The new bridge will provide standard lane and shoulder widths and include a protected walkway. (201.110) *SB1 (Project in SB and SLO counties)	Santa Maria River Bridge Replacement	PS&E/RW	3/24/2023 (T)	5/28/2027	Justin Borders 916-995-1421 justin.borders@dot.ca.gov	Yes	\$33,880/\$744
101	R36.0/R37.0	1C950 0513000018	2448	Near Goleta, from 0.6 mile south and 0.4 mile north of Refugio Road Undercrossing No. 51-0215L/R and Canada del Refugio No. 51-0030S. Replace two bridges and upgrade bridge railing on one bridge. (201.110)	Refugio Bridge Replacement	PS&E/RW	4/18/2023 (T)	8/25/2027	Sherri Martin 916-764-2950 sherri.martin@dot.ca.gov	Yes	\$42,500/\$622
192	20.1	1M590 0520000032	N/A	In Santa Barbara County near Carpinteria at 1.0 mile west of Route 150. Culvert replacement. (201.151)	SB 192 Culvert Replacement	PS&E/RW	6/23/2023 (T)	10/8/2024	Joseph Arnold 805-441-3760 joseph.arnold@dot.ca.gov	No	\$500/\$125
Programmed in 23/34											
1	R35.0/49.2	1H610 0516000097	2667	In Santa Barbara County, near Santa Maria, from 0.2 mile north of Route 135 Junction to Route 166 Junction. Widen shoulders, install rumble strips, upgrade guardrails and relocate objects from within the clear recovery zone. (201.015)	Solomon Canyon Rumble Strip/Shoulder Widening	PS&E/RW	9/21/2023 (T)	11/19/2025	Justin Borders 916-995-1421 justin.borders@dot.ca.gov	No	\$15,401/\$4,053
101	R52.3/R56.1	1K450 0518000209	2902	Near Buellton, from Old Coast Highway to south of Santa Rosa Road Overcrossing. Rehabilitate pavement and drainage systems. (201.121) *SB1	North Nojoqui Grade CAPM & Drainage	PA&ED	4/30/2024 (T)	7/2/2026	Sherri Martin 916-764-2950 sherri.martin@dot.ca.gov	Yes	\$18,312/\$48
154	R0.0/32.8	1K520 0519000130	2919	In Santa Barbara County, at various locations. Rehabilitate drainage systems and install Transportation Management System (TMS) elements. (201.151) *SB1	Hwy 154 Drainage Improvements	PA&ED	5/30/2024 (T)	1/28/2026	Sherri Martin 916-764-2950 sherri.martin@dot.ca.gov	Yes	\$10,398/\$139
1	49.2/50.4	1E030 0513000026	2466	In Guadalupe, from Route 166 (West Main Street) to 0.1 mile south of Santa Maria River Bridge; also on Route 166, from Route 1 to Obispo Street (PM 0.0/0.2). Upgrade curb ramps and other facilities to Americans with Disabilities Act (ADA) standards, construct new sidewalks, buffered bike lanes, bulb outs, and install flashing beacons as complete streets elements. (201.361)	Guadalupe ADA	PA&ED	5/6/2024 (T)	4/26/2027	Mike Lew 805-835-6341 mike.lew@dot.ca.gov	No	\$3,816/\$1,284

NOTE: For information about the SHOPP program projects contact Wendy Howard, SHOPP FTIP Coordinator at (805) 788-8978 or wendy.howard@dot.ca.gov



PROGRAMMED/FUNDED SHOPP PROJECTS in Santa Barbara County January 2022 Semi-Annual List

(A) = Actual date RTL was achieved.

(T) = Proposed target RTL date

Minor A Projects

Note: Construction Award or Vote costs are actuals; otherwise Construction costs are estimates.

Route	Post Miles	EA Project Identifier	PPNO	Project Description	Project Name	Current Project Phase	Ready to List (Target/Actual)	Contract Acceptance (Target Date) Anticipated end of construction	Project Manager	SB-1 Funds	Cost (\$1,000) CON/RW
Programmed in 23/24 (continued)											
101	65.0/84.1	1K510 0518000215	2918	Near Los Alamos and Orcutt, from 1.8 miles north of Route 154 to 0.2 mile south of South Santa Maria Undercrossing. Rehabilitate drainage systems and lighting, and install Transportation Management System (TMS) elements. (201.151) *SB1	Zaca Station to Orcutt Drainage Rehab	PA&ED	6/25/2024 (T)	5/27/2026	Barak Miles 916-995-7456 barak.miles@dot.ca.gov	Yes	\$4,566/\$435
101	2.6/R4.8	1C8A2 0520000053	2426X	In Carpinteria, from Casitas Pass Overcrossing to 0.5 mile south of South Padaro Lane. Environmental mitigation (biological monitoring) for EA 1C821. (201.120)	SB 101 Rehab-Segment 4A Mitigation Monitoring	Will be CON only	7/10/2023(T)	2/29/2028	David Emerson 805-748-1315 david.emerson@dot.ca.gov	No	\$33 Con Sup/\$7
101	R7.3/R9.2	1C8C2 0520000147	2429X	Near Summerland, from 0.2 mile north of Padaro Lane Overcrossing to 0.2 mile north of Sheffield Avenue. Environmental mitigation (biological monitoring) for EA 1C823. (201.120)	SB 101 Rehab-Segment 4C Mitigation Monitoring	Will be CON only	8/11/2023 (T)	2/26/2027	David Emerson 805-748-1315 david.emerson@dot.ca.gov	No	\$35 Con Sup/\$5
101	4.4/R7.7	1C8B2 0520000053	2427X	Near Summerland, from 0.9 mile south of South Padaro Lane Undercrossing to 0.6 mile north of Padaro Lane Overcrossing. Environmental mitigation (biological monitoring) for EA 1C822. (201.120)	SB 101 Rehab-Segment 4B Mitigation Monitoring	Will be CON only	4/11/2024 (T)	10/6/2031	Joseph Arnold 805-441-3760 joseph.arnold@dot.ca.gov	No	\$35 Con Sup/\$5
101	55.9/R56.2	1F791 0520000139	2561A	Near Buellton, from 0.1 mile south of Nojoqui Creek Bridge No. 51-0018L/R to 0.3 mile south of Santa Rosa Road Overcrossing. Environmental mitigation for bridge rail replacement and widening project EA 1F790. (201.112)	Nojoqui Bridge Rail - Bio Mitigation Monitoring	Will be CON only	8/5/2022 (T)	10/19/2025	Barak Miles 916-995-7456 barak.miles@dot.ca.gov	No	\$123 Con Sup/\$10
Long Lead Projects (Outside the 2020 SHOPP Cycle)											
101	12.4/22.6	1J900 0518000085	2798	In and near the cities of Santa Barbara and Goleta, from south of Milpas Street Undercrossing to North Fairview Avenue. Rehabilitate pavement, replace bridge rail and concrete barrier, seismic restoration, install Transportation Management System (TMS) elements, rehabilitate drainage systems, and enhance highway worker safety. (Long Lead Project) (201.121)	Santa Barbara 101 Pavement	PA&ED	11/3/2025 (T)	3/17/2027	Justin Borders 916-995-1421 justin.borders@dot.ca.gov	No	\$54,815/\$266
101	R0.0/R52.2	1J910 0518000086	2799	In and near the cities of Carpinteria and Santa Barbara, from Ricon Point Road to south of Old Coast Highway at various locations. Rehabilitate drainage systems and install Transportation Management System (TMS) elements. (Long Lead Project) (201.151)	South Coast 101 Drainage	PA&ED	8/6/2026 (T)	1/13/2028	Justin Borders 916-995-1421 justin.borders@dot.ca.gov	No	\$20,785/\$761
101	R0.0	1J911 0521000086	2799F	Near Carpinteria, at the Ventura County line. Remediate fish passage by improving creek bed and invert modifications. (Long Lead Project) (201.151)	Rincon Fish Passage	PA&ED	7/13/2027 (T)	7/17/2028	Justin Borders 916-995-1421 justin.borders@dot.ca.gov	No	\$2,000/\$900
101	R6.7	1C8B3 0521000072	2427F	Near Summerland, at Toro Creek Bridge. Environmental mitigation (fish passage) for EA 1C822. (PS&E, R/W Sup Only) (201.120)	Toro Creek Fish Passage	PS&E/RW	10/1/2027(T)	9/25/2029	Joseph Arnold 805-441-3760 joseph.arnold@dot.ca.gov	No	TBD/TBD

NOTE: For information about the SHOPP program projects contact
Wendy Howard, SHOPP FTIP Coordinator at (805) 788-8978
or wendy.howard@dot.ca.gov



PROGRAMMED/FUNDED SHOPP PROJECTS in Santa Barbara County January 2022 Semi-Annual List

(A) = Actual date RTL was achieved.

(T) = Proposed target RTL date

Minor A Projects

Note: Construction Award or Vote costs are actuals; otherwise Construction costs are estimates.

Route	Post Miles	EA Project Identifier	PPNO	Project Description	Project Name	Current Project Phase	Ready to List (Target/Actual)	Contract Acceptance (Target Date) Anticipated end of construction	Project Manager	SB-1 Funds	Cost (\$1,000) CON/RW
Candidate Projects for 2022 SHOPP Cycle											
101	R56.1/65.0	1M100 0519000066	2724	In and near Buellton, from south of Santa Rosa Road to 1.9 miles north of Route 154. Rehabilitate pavement and drainage systems, upgrade Transportation Management System (TMS) elements, upgrade facilities to Americans with Disabilities Act (ADA) standards, and reconstruct guardrail. (201.121)	North Buellton CAPM	7/1/2022	5/1/2025 (T)	5/1/2028	Meg Henry 805-441-3792 meg.henry@dot.ca.gov	TBD	\$36,678
166	0.0 /8.9	1M310 0519000093	3006	In and near Guadalupe from the Route 1 to Route 101. Rehabilitate pavement (CAPM), install Transportation Management System (TMS) elements, reconstruct guardrail, replace signs, and upgrade facilities to Americans with Disabilities Act (ADA) standards. (201.121)	Guadalupe to Santa Maria SR 166 CAPM	7/1/2022	9/24/2025 (T)	8/25/2026	Justin Borders 916-995-1421 justin.borders@dot.ca.gov	TBD	\$20,074
246	30.3/31.4	1M420 0519000148	3013	In and near Solvang, from Alamo Pintado Road to Entrance Road. Replace bridge, construct Class I bike and pedestrian paths, and upgrade facilities to Americans with Disabilities Act (ADA) standards. (Additional \$1,204,000 contribution from the city of Solvang) (Long Lead Project) (201.111)	Alamo Pintado Bridge Replacement	7/1/2022	2/12/2027 (T)	2/21/2029	Barak Miles 916-995-7456 barak.miles@dot.ca.gov	TBD	\$33,267
246	9.55/R20.9	1M360 0519000150	3010	In and near Lompoc and Buellton, from Route 1 to east of Domingos Road. Replace bridge, rehabilitate pavement and drainage systems, construct Class 1 bike and pedestrian path, and upgrade facilities to Americans with Disabilities Act (ADA) standards, guardrail and signs. (Additional contribution from SBCAG) (Long Lead Project) (201.111)	Route 246 CAPM and Bridge Replacement	7/1/2022	7/5/2028 (T)	5/22/2034	Meg Henry 805-441-3792 meg.henry@dot.ca.gov	TBD	\$96,713
101	45.0/R50	1M440 0521000089	3015	Near Gaviota and Las Cruces, from north of Beckstead Overcrossing to 1.2 miles north of Route 1. Stabilize roadway shoulder, replace failed retaining walls, and improve fish passage. (Long Lead Project) (201.150)	Gaviota Fish Passage	7/1/2022	4/23/2029 (T)	12/18/2031	Meg Henry 805-441-3792 meg.henry@dot.ca.gov	TBD	\$12,651

NOTE: For information about the SHOPP program projects contact Wendy Howard, SHOPP FTIP Coordinator at (805) 788-8978 or wendy.howard@dot.ca.gov



Santa Barbara County 2024 SHOPP PID Project List

ID# (EA)	Project Activity	County - Route - Postmile	Project Location	Estimated Project Cost (\$K)	Project Manager
05-1P090	Polyester Overlay Deck, Replace Joint Seals, Epoxy Inject Abutment Cracks	SB-101-R0.25/R0.26	In Santa Barbara County, on Route 101 at Wave Overheads (Br No 51-0229R and 51-0229L)	\$3,081	EMERSON, DAVID A (805) 748-1315 david.emerson@dot.ca.gov
05-1P130	Preserve 65.304 LM of Class 2 pavement using CAPM strategies, replace sign panels, roadside safety, and upgrade guardrail to MASH	SB-101-R30.1/46.4	In Santa Barbara County, from Dos Pueblos Creek UC (Br No 51-0033) to 0.8 mile south of Gaviota Tunnel.	\$46,862	MILES, BARAK J (916) 995-7456 barak.miles@dot.ca.gov
05-1N830	Construct small bridge to address scour at drainage outlet on Gaviota Creek	SB-101-R49.59/R49.59	In Santa Barbara County, on SR 101 at 0.7 mile north of Las Cruces Separation (51-0239)	\$18,501	HENRY, KERRY M (805) 801-5160 meg.henry@dot.ca.gov
05-1K150	ADA Curb Ramps in Santa Barbara County on State Routes 1 & 246 at various locations in Lompoc	SB-1-21.338/21.339	In Santa Barbara County, on State Routes 1 & 246 at various locations.	\$8,257	MARTIN, SHERRI L (805) 788-8973 Sherri.Martin@dot.ca.gov
05-1N870	Preserve 4.74 LM of Class 2 pavement with CAPM strategies and replace sign panels.	SB-1-49.2/50.606	In Santa Barbara County in Guadalupe on Highway 1 from the junction of Hwy 1/166 to the Santa Barbara/San Luis Obispo county line.	\$3,088	BORDERS, JUSTIN W (916) 995-1421 justin.borders@dot.ca.gov
05-1N890	Pavement, Drainage, and ADA Improvements in Santa Barbara County From Harris Grade Road To Main Gate VAFB.	SB-1-R23/M29.891	In Santa Barbara County on Highway 1 from 1,560' south of Cabrillo Highway to the Vandenberg AFB Main Gate.	\$18,455	MARTIN, SHERRI L (805) 788-8973 Sherri.Martin@dot.ca.gov

Note: For project-specific questions, contact the corresponding project manager.
For general PID program questions contact Jimmy Ochoa, SHOPP PID Coordinator at (805) 549-3926



Santa Barbara County

2021 10 Year Plan: Future Projects as of January 2022

ID#	Future Proposed Project Location and Activity	Proposed Future PID Cycle
19996	Proposed future project will address pavement needs in Santa Barbara County on Route 135 between postmiles R7.2 and 11.7	2026 PID Cycle
20033	Proposed future project will address pavement needs in Santa Barbara County on Route 101 between postmiles 86.59 and 90.988	2026 PID Cycle
21707	Proposed future project will address pavement needs in Santa Barbara County on Route 154 between postmiles 22.9 and 32.84	2026 PID Cycle
22760	Proposed future project will address pavement needs in Santa Barbara County on Route 101 between postmiles 65 and 86.59	2026 PID Cycle
22859	Proposed future project will address bridge health needs in Santa Barbara County on Route 101 between postmiles 55 and 55.1	2026 PID Cycle
22882	Proposed future project will address roadside needs in Santa Barbara County on Route 101 between postmiles 12.77 and 22.54	2026 PID Cycle
19951	Proposed future project will address pavement needs in Santa Barbara County on Route 217 between postmiles 0.464 and 2.989	2028 PID Cycle
22799	Proposed future project will address pavement needs in Santa Barbara County on Route 1 between postmiles R34.777 and R36.4	2028 PID Cycle

Note: For project-specific question on future 10 year projects, contact Darron Hill,
Office Chief of Programming and Asset Management at (805) 549-3926

2021/2022
Santa Barbara County 3 Year Non-SHOPP PID Workplan

County	Route	Begin Postmile	End Postmile	Project Type	Location	Agency	2021/2022	2022/2023	2023/2024	CO-OP Executed Yes/NO
Locally Sponsored										
SB	166	VAR	VAR	Operational Improvements	SR 166 Corridor Improvements	SBCAG			X	No
State Sponsored										
No Projects at this time										

Note: For 3 Year Workplan updates or questions contact
 Garin Schneider, Advance Planning Manager at (805) 503-5025 or email Garin.Schneider@dot.ca.gov






SBCAG Biannual Packet

Final Audit Report

2022-01-26

Created:	2022-01-26
By:	Darron Hill (s117182@dot.ca.gov)
Status:	Signed
Transaction ID:	CBJCHBCAABAASP9Zr9lfmf4l1s0JoMEVFXUL7XzRHm8W

"SBCAG Biannual Packet" History

-  Document created by Darron Hill (s117182@dot.ca.gov)
2022-01-26 - 3:15:47 PM GMT
-  Document emailed to Richard Rosales (s114943@dot.ca.gov) for signature
2022-01-26 - 3:16:21 PM GMT
-  Email viewed by Richard Rosales (s114943@dot.ca.gov)
2022-01-26 - 5:13:12 PM GMT- IP address: 149.136.25.246
-  Document e-signed by Richard Rosales (s114943@dot.ca.gov)
Signature Date: 2022-01-26 - 5:13:41 PM GMT - Time Source: server- IP address: 149.136.25.246
-  Agreement completed.
2022-01-26 - 5:13:41 PM GMT



POWERED BY
Adobe Sign